








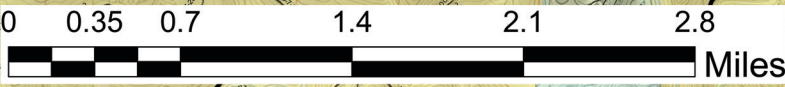



Upper Nestucca OHV Area

-  OHV Trails
-  OHV_Staging_Areas
- Roads**
-  Intermediate road
-  Minor road - passable
-  Nestucca_OHV_area_boundary
-  Bureau of Land Management
-  U.S. Forest Service
-  State
-  Sheridan Peak ACEC



Please
Respect
Private
Property

- | | | |
|-----------------------|------------------------|------------------------|
| 1 NATHAN'S | 34 FUNKY LOOP | 68 PANAMA CANAL |
| 2 COAST CREEK SHELTER | 35 GEORGE'S | 69 GUY'S |
| 3 MUTANT FERN | 36 AROUND THE BOG | 70 MOSSYBACK |
| 5 QUARRY | 37 GARY'S | 73 ATV X-OVER |
| 6 EASTSIDE | 38 GARY'S SECTION | 74 BEBOP |
| 8 IN-THE-SHADE GRADE | 39 JUNE'S | 80 DUCK SOUP |
| 9 TRAIL 501 | 40 WOODPECKER | 81 DUCKY TWO |
| 10 HIDDEN | 41 SLUMP | 82 DUMPLING |
| 11 BO'S BYPASS | 43 SPECIAL TEST | 85 GENO'S LINK |
| 12 HEART ATTACK HILL | 44 SPECIAL TEST TIE | 86 HERO |
| 13 HOP AND JUMP | 45 MAMA BEAR TIE | 88 HUEY'S |
| 14 JOEL'S JAUNT | 47 WOODY'S PLUNGE | 89 JIG JOG |
| 15 TORPEDO ALLEY | 48 WARNER'S SHORTCUT | 91 KEITH AND BRAD'S |
| 18 ENGINEER | 49 X-TRAIL | 98 SNUFFY'S SNOOZE |
| 19 BAD BREATH | 50 WOODY'S SECTION | 102 WARNER'S LINK |
| 20 MINT PATTY | 52 BECKY'S | 104 BIBLE CREEK BYPASS |
| 21 LOWER ENGINEER | 53 TROOP 97 | |
| 22 CAMP COOPER BYPASS | 54 ELK FLAT TIE | |
| 23 BYPASS TIE | 56 BLUEBERRY | |
| 24 LINDA LEE | 57 BUTCH'S CUTOFF | |
| 25 LITTLE BEAR HILL | 58 NORTH SLOPE | |
| 26 MAMA BEAR HILL | 59 LOWER SHERIDAN PEAK | |
| 27 BIG BEAR HILL | 60 SQUIRRELNECK | |
| 28 MIKE'S | 62 GENO'S | |
| 29 RICH'S EXPRESS | 63 ELK RUN | |
| 30 UPPER ROSIE | 64 LOUIE'S | |
| 31 LIQUOR LOOP | 65 SADDAM'S REVENGE | |
| 32 LIQUOR LOOP TIE | 66 THE SLOT | |
| 33 LOWER ROSIE | 67 GRASSY FLAT LOOP | |

